



















Milton Neighbourhood Plan Proposals Map

Examination Report Version



Key:

-  Neighbourhood planning area
-  Open space
-  Open space that may be available for development complying with Policy LAN1
-  Open space available for Health-related development
-  Milton local green space
-  Allotments
-  Brent Geese core area
-  Brent Geese secondary support area
-  Conservation area
-  Listed building
-  Locally listed building
-  Community facilities
-  Public houses
-  Retail areas & sites
-  Employment land
-  Planning area boundary
-  Coastal zone boundary
-  Proposed cycle routes

